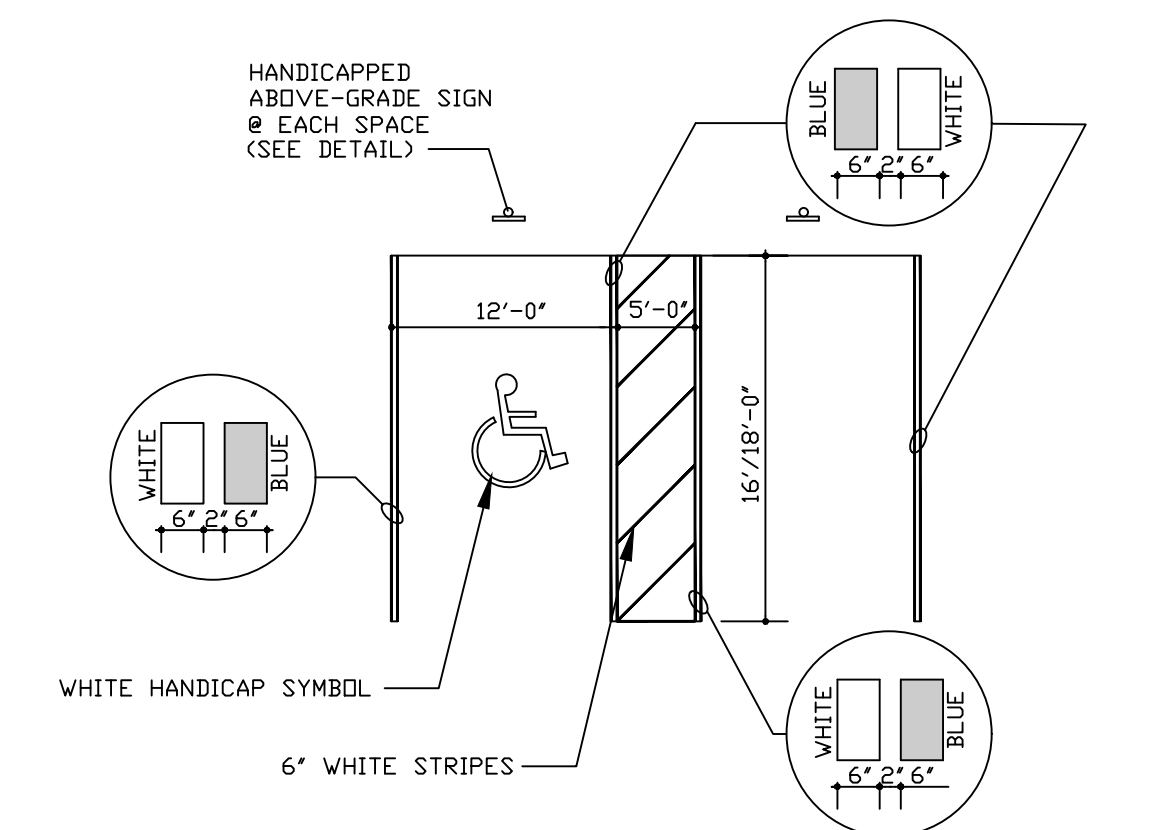


- LOCATION MAP**
- NTS
- LEGEND:**
- PROPOSED ELEVATION (NAVD)
  - EXISTING ELEVATION (NAVD)
  - PROPOSED CATCH BASIN
  - PROPOSED PLUG
  - TEE
  - WATER METER
  - DOUBLE DETECTOR CHECK W/ WAFER CHECK VALVE ON DOWNSTREAM SIDE
  - REDUCED PRESSURE BACKFLOW PREVENTOR
  - DIRECTIONAL FLOW ARROW AND GRAVITY SEWER
  - PROPOSED MANHOLE
  - WATER MAIN
  - SANITARY FORCE MAIN
  - VALVE
  - FIRE HYDRANT
  - SIAMESE CONNECTION
  - CLEANOUT
  - EDGE OF PROPOSED PAVEMENT (ASPHALT)
  - DIRECTION OF SURFACE DRAINAGE
  - SAMPLE POINT
  - EXIST. WATER MAIN
  - EXIST. UTILITY LINE TO BE ABANDONED IN PLACE

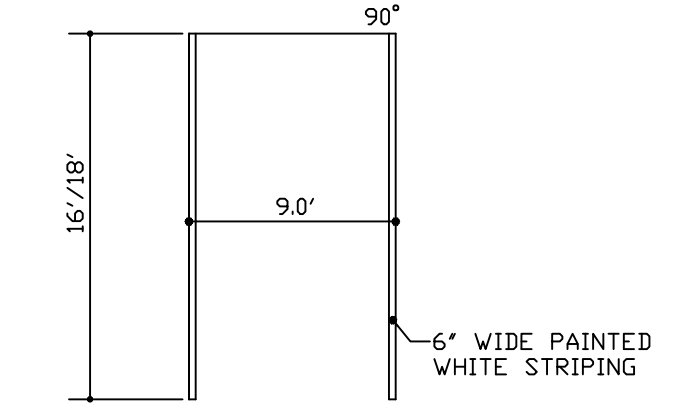
**SIGNAGE AND MARKING NOTES:**

- ALL SIGNAGE AND PAVEMENT MARKINGS SHALL CONFORM TO THE MANUAL OF UNIFORM TRAFFIC CONTROL DEVICES, (MUTCD) AND B.C.T.E.D. STANDARDS (CURRENT EDITION).
- ALL PAVEMENT MARKING AND SIGNAGE DAMAGED DURING CONSTRUCTION, SHALL BE RESTORED TO BROWARD COUNTY TRAFFIC ENGINEERING STANDARD (CURRENT EDITION).
- REMOVAL OF PAVEMENT MARKINGS SHALL BE BY SAND OR HYDROBLASTING AS REQUIRED BY B.C.T.E.D.
- ALL PAVEMENT MARKINGS ON ASPHALT SHALL BE THERMOPLASTIC WITH THE EXCEPTION OF PARKING STALL STRIPING WHICH SHALL BE REGULAR PAINT.



**TYPICAL HANDICAP PARKING LAYOUT**

N.T.S.

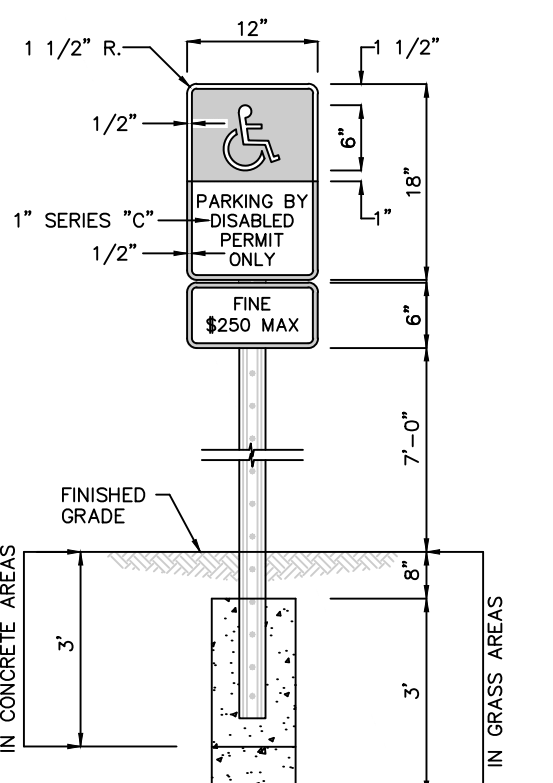


**TYPICAL PARKING LAYOUT**

N.T.S.

THE FOLLOWING ITEMS ARE NOT REVIEWED OR ACCEPTED BY BROWARD COUNTY:


- BROWARD COUNTY TRAFFIC ENGINEERING DIVISION'S REVIEW DOES NOT INCLUDE A REVIEW AND ACCEPTANCE OF THE PROJECT'S DESIGN OR OPERATION. THESE ITEMS ARE TO BE REVIEWED AND APPROVED BY THE CITY ENGINEER.
- BROWARD COUNTY TRAFFIC ENGINEERING DIVISION DOES NOT REVIEW AND APPROVE, OR INSPECT AND ACCEPT THE FOLLOWING ITEMS FOR MAINTENANCE: PAVEMENT MARKINGS ON OR ADJACENT TO PAVEMENT MARKINGS, PAINTED ASPHALT, STAMPED ASPHALT OR PAVEMENT MARKINGS MADE OF PAVEMENT MARKINGS, RAISED INTERSECTIONS AND RELATED MARKINGS AND SIGNING, UN-WARRANTED MID-BLOCK CROSSWALKS AND RELATED MARKINGS AND SIGNING, UN-WARRANTED CROSSWALKS AND RELATED MARKINGS AND SIGNING, PAINTED/DECORATIVE CROSSWALKS, RAISED CROSSWALKS AND RELATED MARKINGS AND SIGNING, BLUNKER SIGNS, RECTANGULAR RAPID FLASHING BEACONS AND RELATED MARKINGS AND SIGNING, ON-STREET PARKING AND RELATED MARKINGS AND SIGNING, IN-ROAD LIGHTING AND RELATED MARKINGS AND SIGNING, GREEN BIKE LANES, FLEXIBLE DELINEATORS, DECORATIVE SIGNS AND DECORATIVE SIGN POSTS, PLANTERS, ON-SITE PAVEMENT MARKINGS AND SIGNING, OFF-SITE PAVEMENT MARKINGS AND SIGNING IN RIGHT-OF-WAY THAT IS NOT DEDICATED FOR PUBLIC USE, SIDEWALK WORK OR ASPHALT WORK.
- THE CITY ENGINEER IS RESPONSIBLE FOR THE REVIEW AND APPROVAL OF THE DESIGN AND OPERATION OF THE PROJECT AND FOR THE INSPECTION AND ACCEPTANCE OF THE FOLLOWING ITEMS THAT WILL BE MAINTAINED BY THE CITY: PAVEMENT MARKINGS ON OR ADJACENT TO PAVEMENT MARKINGS, PAINTED ASPHALT, STAMPED ASPHALT OR PAVEMENT MARKINGS MADE OF PAVEMENT MARKINGS, RAISED INTERSECTIONS AND RELATED MARKINGS AND SIGNING, BLUNKER SIGNS, RECTANGULAR RAPID FLASHING BEACONS AND RELATED MARKINGS AND SIGNING, ON-STREET PARKING AND RELATED MARKINGS AND SIGNING, IN-ROAD LIGHTING AND RELATED MARKINGS AND SIGNING, GREEN BIKE LANES, FLEXIBLE DELINEATORS, DECORATIVE SIGNS AND DECORATIVE SIGN POSTS, PLANTERS, ON-SITE PAVEMENT MARKINGS AND SIGNING, OFF-SITE PAVEMENT MARKINGS AND SIGNING IN RIGHT-OF-WAY THAT IS NOT DEDICATED FOR PUBLIC USE, SIDEWALK WORK OR ASPHALT WORK.
- ALL TRAFFIC CONTROL DEVICES THAT ARE MAINTAINED BY BROWARD COUNTY, THAT ARE REMOVED OR DAMAGED BY CONSTRUCTION, SHALL BE REPLACED BY CONTRACTOR USING CURRENT BROWARD COUNTY TRAFFIC ENGINEERING DESIGN STANDARDS.



**HANDICAPPED PARKING SIGN**

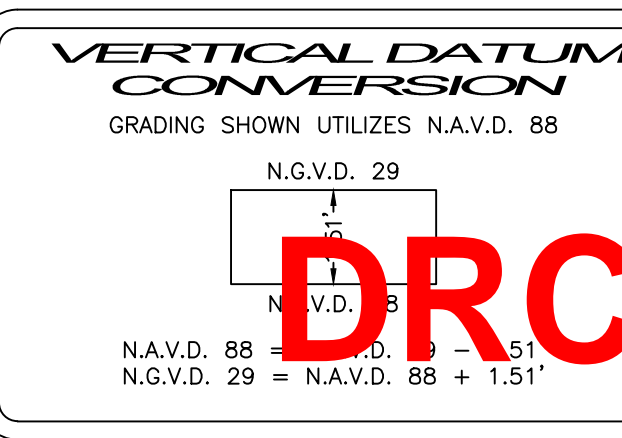
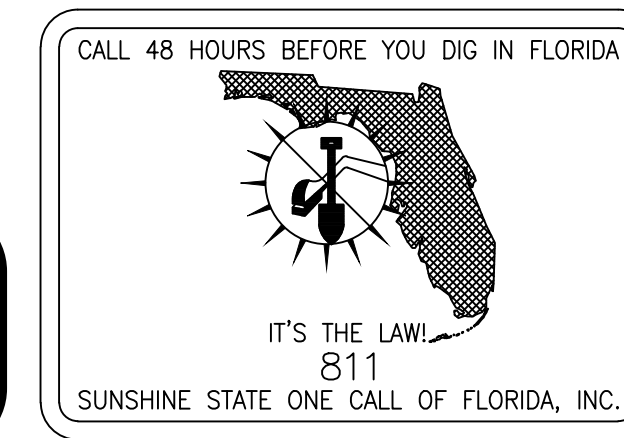
FTP-25 W/ SUPPLEMENTAL 12'X6" FINE \$250 MAX' SIGN

N.T.S.



This document has been digitally signed and sealed by Blake M. Kidwell on 01/29/2025.

Printed copies of this document are not considered signed and sealed.



**FLYNN ENGINEERING**

241 COMMERCIAL BLVD., LAUDERDALE-BY-THE-SEA, FL 33308

PHONE: (954) 522-1004 | WWW.FLYNNENGINEERING.COM

ESP 6578

Sheet Title

**PAVEMENT MARKING & SIGNAGE PLAN**

Job Title

**1600 S FEDERAL HIGHWAY (MIXED-USE PROJECT)**

1600 S FEDERAL HIGHWAY

POMPAHO BEACH, FLORIDA 33062

**NORTH**

Revisions

1	
2	
3	
4	
5	
6	
7	
8	
9	
10	

Phase:

PERMIT

DOCUMENTS

**BLAKE M. KIDWELL**

**LICENSE**

**No 91488**

**STATE OF FLORIDA**

**PROFESSIONAL ENGINEER**

Scale:

1"=20'

Job No.

24-1832.00

Drawn by

BMK

Proj. Mgr.

BMK

Appr. by

BMK

Date

12/18/24

Plot Date

01/29/25

Sheet No.

**C1**

1 of -